

INDEPENDENT REDISTRICTING COMMISSION

BERKELEY



Mapping Berkeley Communities: Redistricting by the People

Draft City Council District Map:

“AMBER MAP”

Published January 20, 2022

AMBER MAP

*Consistency Map with Changes to Address Universal Criteria
West Berkeley (Two Districts)*

The Amber Map responds to the direction of the Independent Redistricting Commission to create a draft map that has a high level of continuity with the existing council district boundaries and includes changes only as needed to meet the six universal map criteria. The universal criteria are: 1) Maximum of 10% population deviation; 2) Contiguous districts; 3) Maintain Communities of Interest and Neighborhoods; 4) Use major arterial streets as boundaries where possible; 5) Correct the features of the 2010 map that accounted for prior Councilmember residences; and 6) Include at least one compact student district in every map.

The Amber Map follows the Commission direction by making the following noteworthy modifications:

- Unify the Westbrae Neighborhood in District 1;
- Unify the Poets Corner Neighborhood in District 2;
- Unify the LeConte Neighborhood in District 3;
- Unify the Lorin Neighborhood in District 3;
- Unify the Halcyon Neighborhood in District 8;
- Unify the Bateman Neighborhood in District 8;
- Unify the Willard Neighborhood in District 8;
- Unify Lower Spruce/Arch Street with the Northside Neighborhood in District 6;
- Move the census block that contains the International House from District 8 to the existing student district (District 7);
- Correct map features for prior Councilmember residences in District 4 and District 7;
- Maximize the use of the major arterials, University Avenue, Telegraph Avenue, Sacramento Street, Spruce Street, Oxford Street, and Cedar Street, as council district boundaries;
- Commission direction on topography/wildfire risk/transit access is reflected in higher elevation neighborhoods contained in two council districts (6, 8).

Contact the Independent Redistricting Commission: redistricting@cityofberkeley.info | (510) 981-6900
2180 Milvia Street, 1st Floor, Berkeley, CA 94704. To obtain additional redistricting information and view the draft maps in an interactive online map, please visit www.cityofberkeley.info/redistricting

Amber Map

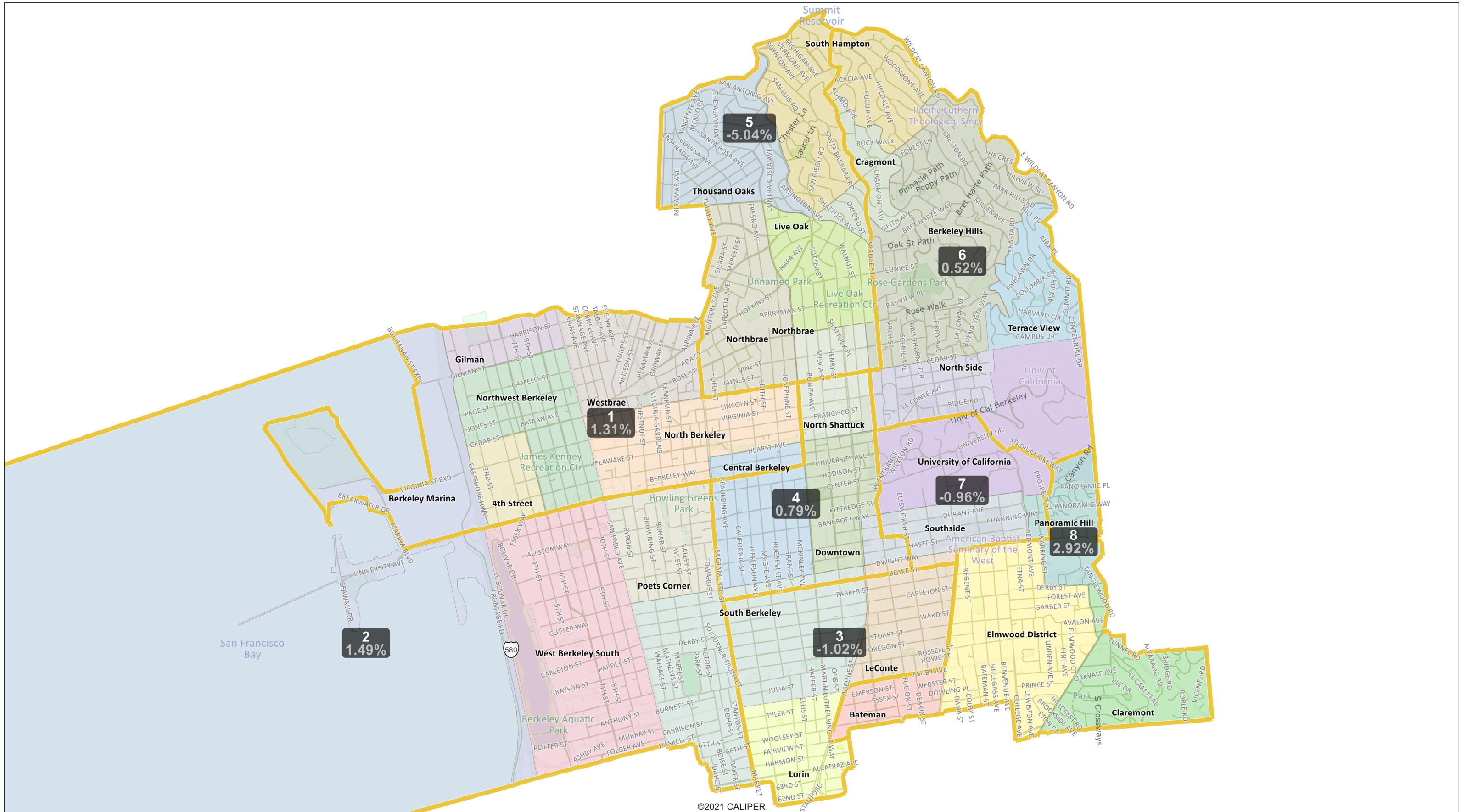
Each district is assigned a number (1 through 8)

2
3.79%

The percent shows the deviation from ideal number of people (15,554) in each district if population was distributed exactly equally among the eight districts.



Amber Map



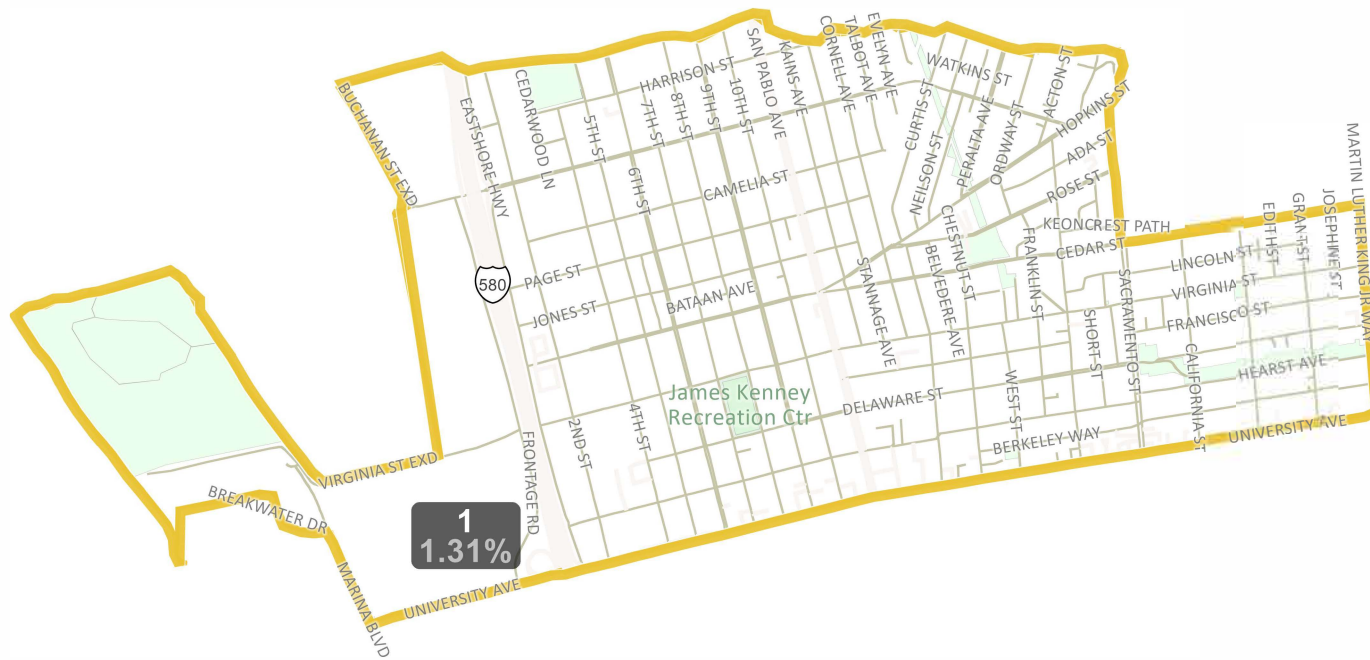
Fields List

Field	Description
District	Number assigned to district (1 through 8)
PPA_Population	PPA = Population
Deviation	Deviation from ideal number of people (15,554) in each district if population was distributed exactly equally among the eight districts.
% Deviation	
PPA_Hispanic_Origin	
% PPA_Hispanic_Origin	
PPA White	
% PPA White	
PPA AfAm	Population – African American
%PPA_AfAm	
PPA_AiAn	Population – American Indian and Alaskan Natives
% PPA_AiAn	
PPA_Asian	
% PPA_Asian	
PPA_HoPI	Hawaiian/Pacific Islander
%PPA_HoPI	
PPA_Other	
% PPA_Other	
PPA_CVAP_19	CVAP = City Voting Age Population
% PPA_CVAP_19	
Hispanic_Origin_CVAP	
% Hispanic_Origin_CVAP	
PPA_NH_Wht_CVAP_19	Non-Hispanic White
% PPA_NH_Wht_CVAP_19	
PPA_NH_BlK_CVAP_19	Non-Hispanic Black
% PPA_NH_BlK_CVAP_19	
PPA_NH_Ind_CVAP_19	Non-Hispanic American Indian
% PPA_NH_Ind_CVAP_19	
PPA_NH_Asn_CVAP_19	Non-Hispanic Asian
% PPA_NH_Asn_CVAP_19	
PPA_NH_Hwn_CVAP_19	Non-Hispanic Hawaiian/Pacific Islander
% PPA NH Hwn CVAP 19	
ACS 14-18 HU Occupied	Housing Units Occupied
ACS 14-18 Owner occupied	
% ACS 14-18 Owner occupied	
ACS 14-18 Renter occupied	
% ACS 14-18 Renter occupied	
ACS 14-18 HH Median income	Household Median Income
ACS 14-18 Median Age	

“ACS” = American Community Survey

Amber Map

District: 1

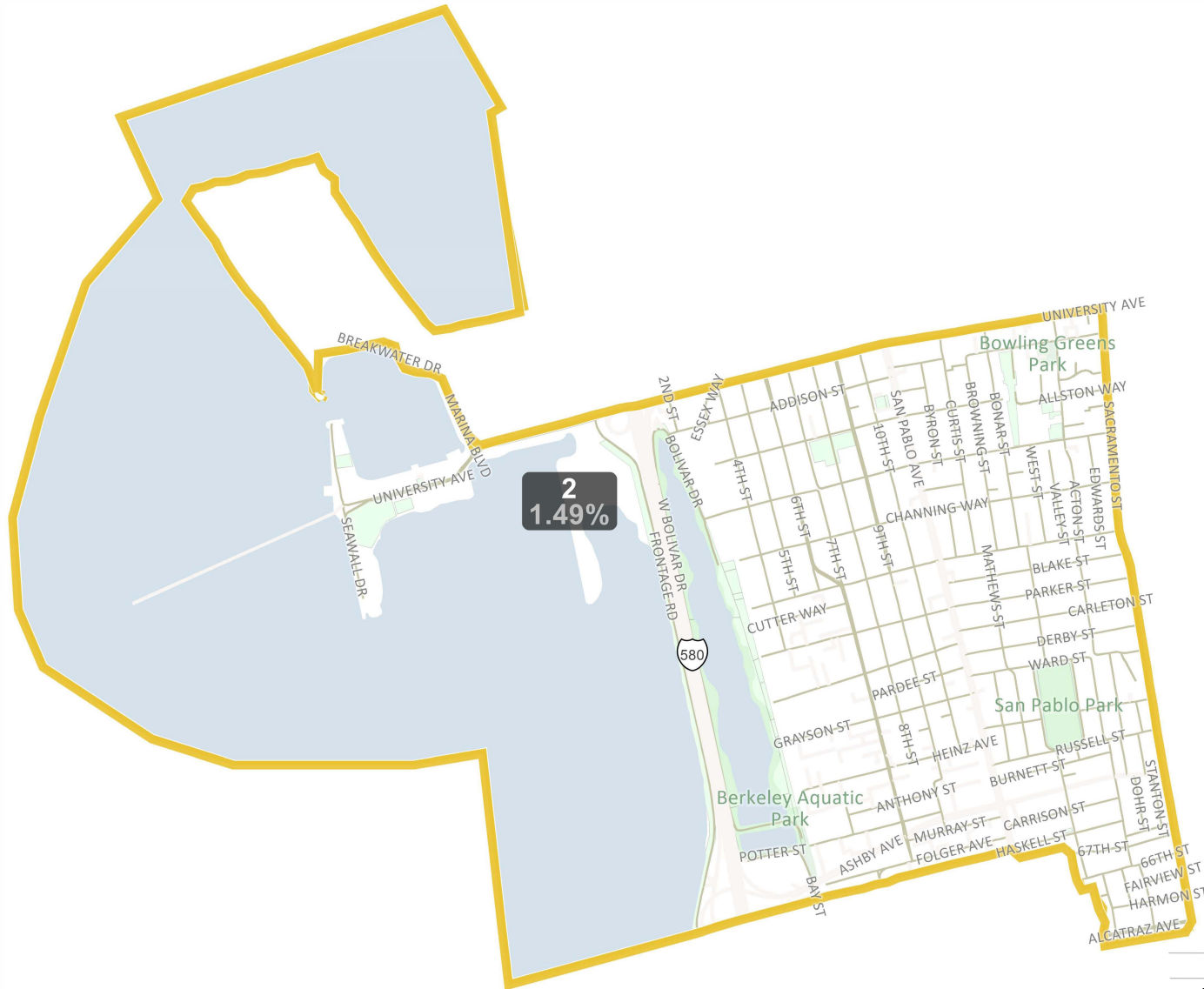


Field	Value
District	1
PPA_Population	15757
Deviation	203
% Deviation	1.31%
PPA_Hispanic_Origin	2291
PPA_Hispanic_Origin	14.54%
PPA_White	7980
% PPA_White	50.64%
PPA_AfAm	1549
% PPA_AfAm	9.83%
PPA_AiAn	48
% PPA_AiAn	0.3%
PPA_Asian	2388
% PPA_Asian	15.16%
PPA_HoPI	67
% PPA_HoPI	0.43%
PPA_Other	171
% PPA_Other	1.09%
PPA_CVAP_19	10813
% PPA_CVAP_19	68.62%
hispanic_Origin_CVAP	1205
hispanic_Origin_CVAP	11.14%
A_NH_Wht_CVAP_19	6594
A_NH_Wht_CVAP_19	60.98%
A_NH_Blk_CVAP_19	834
A_NH_Blk_CVAP_19	7.71%
A_NH_Ind_CVAP_19	20
A_NH_Ind_CVAP_19	0.18%
A_NH_Asn_CVAP_19	1661
A_NH_Asn_CVAP_19	15.36%
A_NH_Hwn_CVAP_19	14
A_NH_Hwn_CVAP_19	0.13%
14_18_HU_Occupied	6282
18_Owner_occupied	2902
18_Owner_occupied	46.2%

ACS 14-18 Renter occupied	3388
% ACS 14-18 Renter occupied	53.93%
ACS 14-18 HH Median income	1125399
ACS 14-18 Median Age	514.02

Amber Map

District: 2



Field	Value
District	2
PPA_Population	15785
Deviation	231
% Deviation	1.49%
PPA_Hispanic_Origin	2691
PPA_Hispanic_Origin	17.05%
PPA_White	6748
% PPA_White	42.75%
PPA_AfAm	2794
% PPA_AfAm	17.7%
PPA_AiAn	41
% PPA_AiAn	0.26%
PPA_Asian	2071
% PPA_Asian	13.12%
PPA_HoPI	57
% PPA_HoPI	0.36%
PPA_Other	179
% PPA_Other	1.13%
PPA_CVAP_19	11043
% PPA_CVAP_19	69.96%
ispanic_Origin_CVAP	1474
ispanic_Origin_CVAP	13.35%
A_NH_Wht_CVAP_19	5276
A_NH_Wht_CVAP_19	47.78%
A_NH_Blk_CVAP_19	2708
A_NH_Blk_CVAP_19	24.52%
A_NH_Ind_CVAP_19	4
A_NH_Ind_CVAP_19	0.04%
A_NH_Asn_CVAP_19	906
A_NH_Asn_CVAP_19	8.2%
A_NH_Hwn_CVAP_19	141
A_NH_Hwn_CVAP_19	1.28%
14_18_HU_Occupied	6275
18_Owner_occupied	2414
18_Owner_occupied	38.47%

ACS 14-18 Renter occupied	3863
% ACS 14-18 Renter occupied	61.56%
ACS 14-18 HH Median Income	929633
ACS 14-28 Median Age	450.23

Amber Map

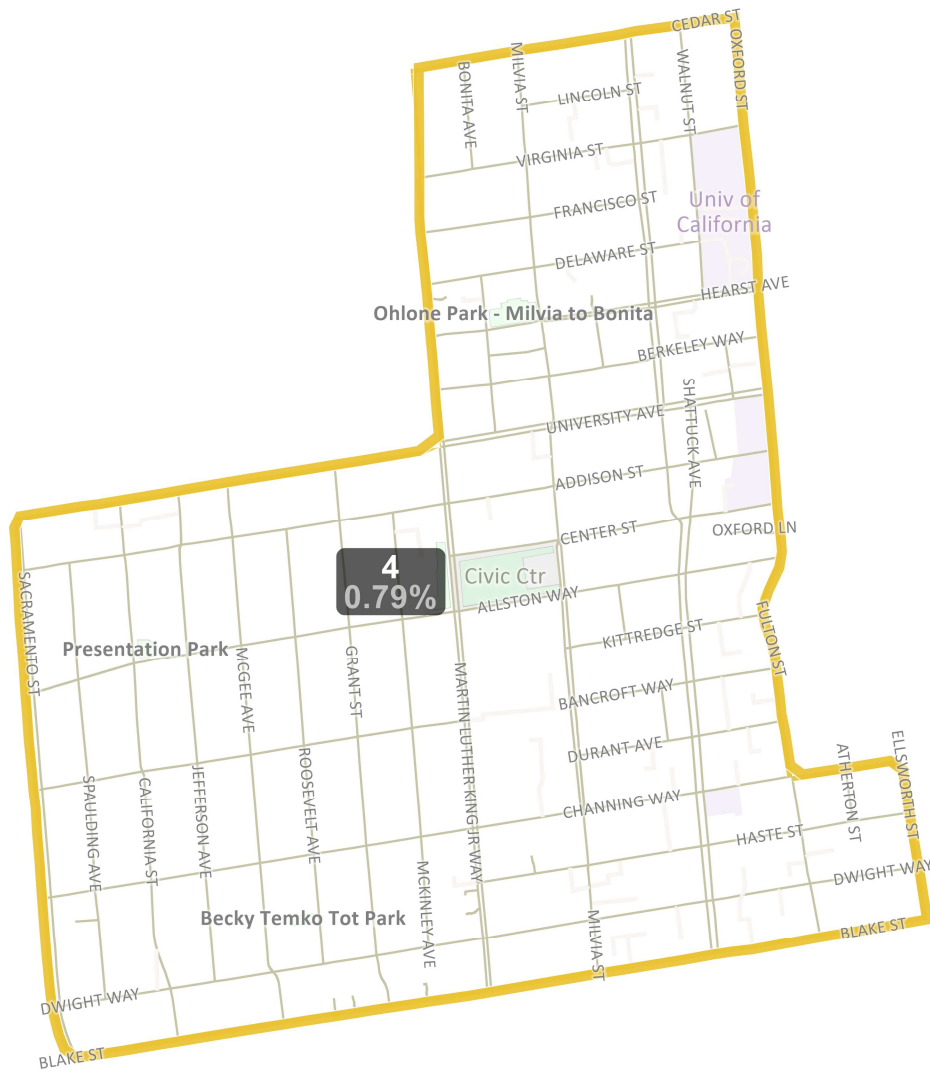
District: 3



Field	Value
District	3
PPA_Population	15396
Deviation	-158
% Deviation	-1.02%
PPA_Hispanic_Origin	2334
PPA_Hispanic_Origin	15.16%
PPA_White	7002
% PPA_White	45.48%
PPA_AfAm	2347
% PPA_AfAm	15.24%
PPA_AiAn	52
% PPA_AiAn	0.34%
PPA_Asian	2185
% PPA_Asian	14.19%
PPA_HoPI	24
% PPA_HoPI	0.16%
PPA_Other	172
% PPA_Other	1.12%
PPA_CVAP_19	11694
% PPA_CVAP_19	75.95%
ispanic_Origin_CVAP	1178
ispanic_Origin_CVAP	10.07%
A_NH_Wht_CVAP_19	6648
A_NH_Wht_CVAP_19	56.85%
A_NH_BlK_CVAP_19	1870
A_NH_BlK_CVAP_19	15.99%
A_NH_Ind_CVAP_19	65
A_NH_Ind_CVAP_19	0.56%
A_NH_Asn_CVAP_19	1327
A_NH_Asn_CVAP_19	11.35%
A_NH_Hwn_CVAP_19	4
A_NH_Hwn_CVAP_19	0.03%
14_18_HU_Occupied	5877
18_Owner_occupied	1938
18_Owner_occupied	32.98%
18_Renter_occupied	3921
18_Renter_occupied	66.72%
HH_Median_income	882537
14_18_Median_Age	418.99

Amber Map

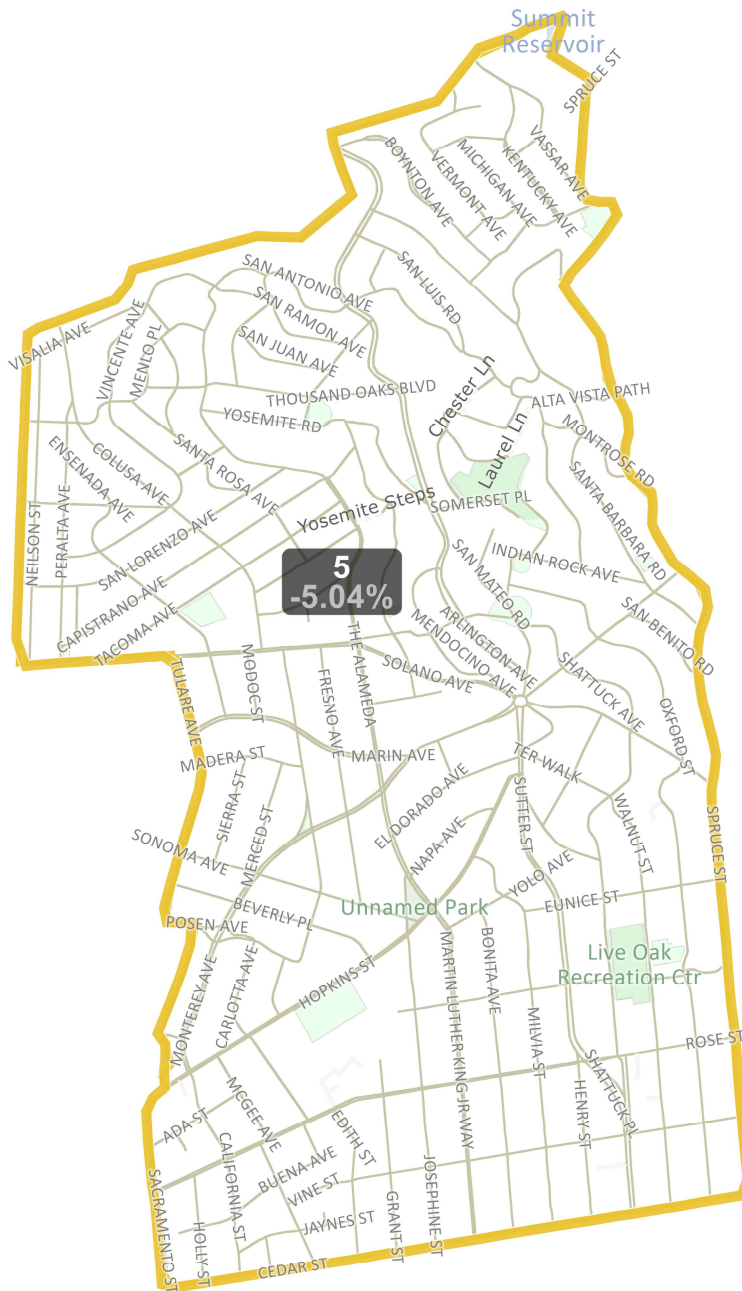
District: 4



Field	Value
District	4
PPA_Population	15677
Deviation	123
% Deviation	0.79%
PPA_Hispanic_Origin	1852
PPA_Hispanic_Origin	11.81%
PPA_White	6554
% PPA_White	41.81%
PPA_AfAm	1188
% PPA_AfAm	7.58%
PPA_AiAn	46
% PPA_AiAn	0.29%
PPA_Asian	4827
% PPA_Asian	30.79%
PPA_HoPI	34
% PPA_HoPI	0.22%
PPA_Other	161
% PPA_Other	1.03%
PPA_CVAP_19	12026
% PPA_CVAP_19	76.71%
ispanic_Origin_CVAP	1274
ispanic_Origin_CVAP	10.59%
A_NH_Wht_CVAP_19	6126
A_NH_Wht_CVAP_19	50.94%
A_NH_BlK_CVAP_19	842
A_NH_BlK_CVAP_19	7%
A_NH_Ind_CVAP_19	19
A_NH_Ind_CVAP_19	0.16%
A_NH_Asn_CVAP_19	3033
A_NH_Asn_CVAP_19	25.22%
A_NH_Hwn_CVAP_19	184
A_NH_Hwn_CVAP_19	1.53%
14_18_HU_Occupied	6588
18_Owner_occupied	1401
18_Owner_occupied	21.27%
18_Renter_occupied	5180
18_Renter_occupied	78.63%
HH_Median_income	539006
14_18_Median_Age	270.54

Amber Map

District: 5

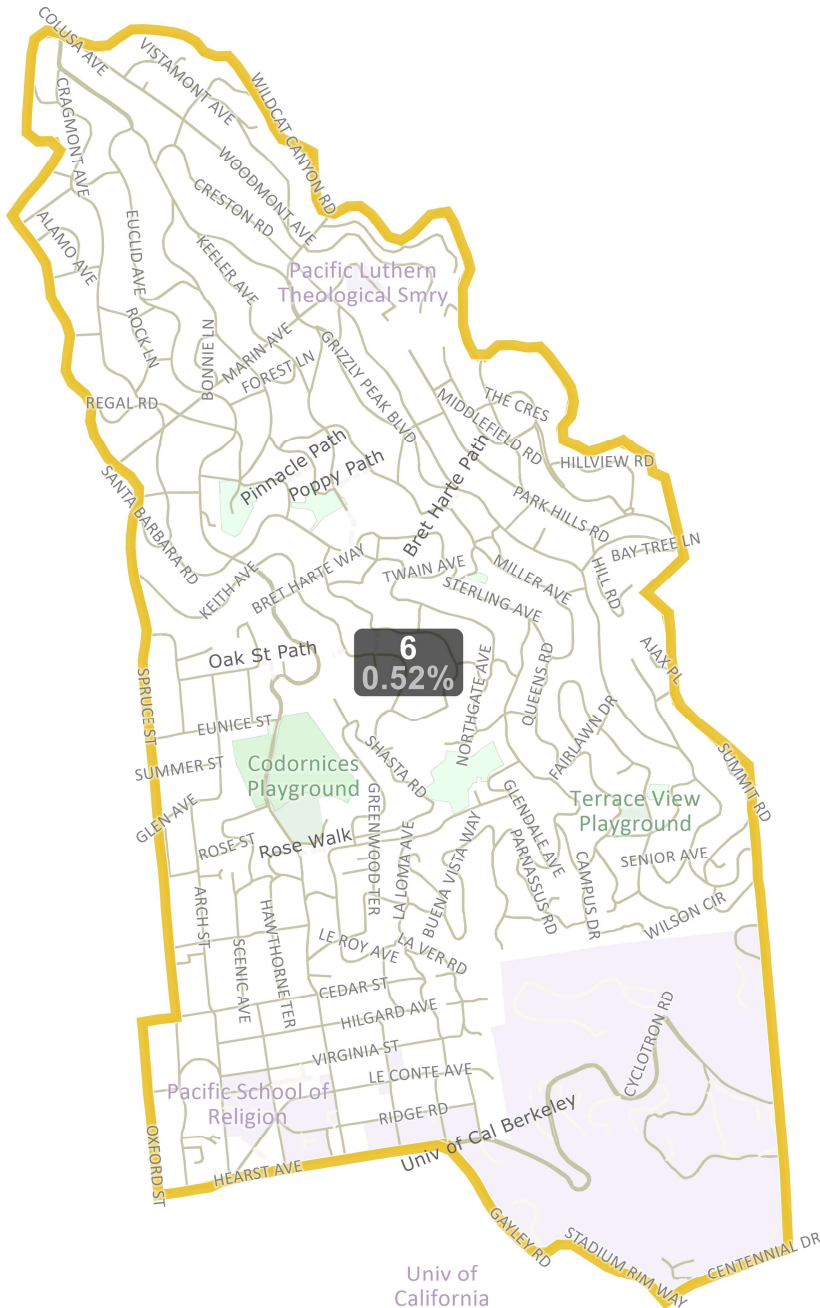


©2021 CALIPER

Field	Value
District	5
PPA_Population	14770
Deviation	-784
% Deviation	-5.04%
PPA_Hispanic_Origin	1031
PPA_Hispanic_Origin	6.98%
PPA_White	10189
% PPA_White	68.98%
PPA_AfAm	305
% PPA_AfAm	2.06%
PPA_AiAn	7
% PPA_AiAn	0.05%
PPA_Asian	1917
% PPA_Asian	12.98%
PPA_HoPI	13
% PPA_HoPI	0.09%
PPA_Other	101
% PPA_Other	0.68%
PPA_CVAP_19	11164
% PPA_CVAP_19	75.59%
ispanic_Origin_CVAP	557
ispanic_Origin_CVAP	4.99%
A_NH_Wht_CVAP_19	8649
A_NH_Wht_CVAP_19	77.47%
A_NH_BlK_CVAP_19	166
A_NH_BlK_CVAP_19	1.49%
A_NH_Ind_CVAP_19	4
A_NH_Ind_CVAP_19	0.04%
A_NH_Asn_CVAP_19	1341
A_NH_Asn_CVAP_19	12.01%
A_NH_Hwn_CVAP_19	0
A_NH_Hwn_CVAP_19	0%
14_18_HU_Occupied	6060
18_Owner_occupied	4356
18_Owner_occupied	71.88%
18_Renter_occupied	1708
18_Renter_occupied	28.18%
HH_Median_income	2097617
14_18_Median_Age	710.05

Amber Map

District: 6



Univ of California
©2021 CALIPER

Field	Value
District	6
PPA_Population	15635
Deviation	81
% Deviation	0.52%
PPA_Hispanic_Origin	1447
PPA_Hispanic_Origin	9.25%
PPA_White	9636
% PPA_White	61.63%
PPA_AfAm	444
% PPA_AfAm	2.84%
PPA_AiAn	7
% PPA_AiAn	0.04%
PPA_Asian	2859
% PPA_Asian	18.29%
PPA_HoPI	33
% PPA_HoPI	0.21%
PPA_Other	145
% PPA_Other	0.93%
PPA_CVAP_19	10967
% PPA_CVAP_19	70.14%
ispanic_Origin_CVAP	775
ispanic_Origin_CVAP	7.07%
A_NH_Wht_CVAP_19	7756
A_NH_Wht_CVAP_19	70.72%
PA_NH_Blk_CVAP_19	275
PA_NH_Blk_CVAP_19	2.51%
PA_NH_Ind_CVAP_19	4
PA_NH_Ind_CVAP_19	0.04%
A_NH_Asn_CVAP_19	1793
A_NH_Asn_CVAP_19	16.35%
A_NH_Hwn_CVAP_19	34
A_NH_Hwn_CVAP_19	0.31%
14_18_HU_Occupied	5680
18_Owner_occupied	3631
18_Owner_occupied	63.93%
18_Renter_occupied	2056
18_Renter_occupied	36.2%
HH_Median_income	1750752
_14_18_Median_Age	532.57

Amber Map

District: 7



©2021 CALIPER

Field	Value
District	7
PPA_Population	15405
Deviation	-149
% Deviation	-0.96%
PPA_Hispanic_Origin	3638
PPA_Hispanic_Origin	23.62%
PPA_White	4946
% PPA_White	32.11%
PPA_AfAm	435
% PPA_AfAm	2.82%
PPA_AiAn	6
% PPA_AiAn	0.04%
PPA_Asian	5492
% PPA_Asian	35.65%
PPA_HoPI	2
% PPA_HoPI	0.01%
PPA_Other	73
% PPA_Other	0.47%
PPA_CVAP_19	10577
% PPA_CVAP_19	68.66%
hispanic_Origin_CVAP	1890
hispanic_Origin_CVAP	17.87%
A_NH_Wht_CVAP_19	3877
A_NH_Wht_CVAP_19	36.66%
A_NH_Bik_CVAP_19	304
A_NH_Bik_CVAP_19	2.87%
A_NH_Ind_CVAP_19	0
A_NH_Ind_CVAP_19	0%
A_NH_Asn_CVAP_19	3858
A_NH_Asn_CVAP_19	36.48%
A_NH_Hwn_CVAP_19	0
A_NH_Hwn_CVAP_19	0%
14_18_HU_Occupied	2098
18_Owner_occupied	119
18_Owner_occupied	5.67%

ACS 14-18 Renter occupied	1982
% ACS 14-18 Renter occupied	94.47%
ACS 14-18 HH Median income	202115
ACS 14-18 Median Age	115.36

Amber Map

District: 8



©2021 CALIPER

Field	Value
District	8
PPA_Population	16008
Deviation	454
% Deviation	2.92%
PPA_Hispanic_Origin	1745
PPA_Hispanic_Origin	10.9%
PPA_White	9402
% PPA_White	58.73%
PPA_AfAm	519
% PPA_AfAm	3.24%
PPA_AiAn	20
% PPA_AiAn	0.12%
PPA_Asian	2963
% PPA_Asian	18.51%
PPA_HoPI	23
% PPA_HoPI	0.14%
PPA_Other	113
% PPA_Other	0.71%
PPA_CVAP_19	13434
% PPA_CVAP_19	83.92%
hispanic_Origin_CVAP	1273
hispanic_Origin_CVAP	9.48%
A_NH_Wht_CVAP_19	8747
A_NH_Wht_CVAP_19	65.11%
A_NH_Bik_CVAP_19	408
A_NH_Bik_CVAP_19	3.04%
A_NH_Ind_CVAP_19	53
A_NH_Ind_CVAP_19	0.39%
A_NH_Asn_CVAP_19	2395
A_NH_Asn_CVAP_19	17.83%
A_NH_Hwn_CVAP_19	30
A_NH_Hwn_CVAP_19	0.22%
14_18_HU_Occupied	6038
18_Owner_occupied	2504
18_Owner_occupied	41.47%

ACS 14-18 Renter occupied	3548
% ACS 14-18 Renter occupied	58.76%
ACS 14-18 HH Median income	1432915
ACS 14-18 Median Age	477.91